



HATFIELD - WATFORD
via St Albans - London Colney - Radlett

602

Mon - Fri (Exc PH)

	Sch	NSch	Sch	NSch	Sch	NSch						
Welwyn Gdn City, Waitrose (9)												0746
WGC, Broadwater Rd, Penn Way (Opp)												0752
Hatfield Railway Station (2)	0503	0533	0603	0616	0631	0636	0704	0711	0736	0739	0804	0839
Hatfield, Town Centre (U)	0507	0537	0607	0620	0635	0640	0708	0715	0741	0744	0809	0844
Hatfield, The Forum (2) Arr	0511	0541	0611	0625	0640	0645	0713	0720	0747	0750	0815	0850
Hatfield, The Forum (2) Dep	0512	0542	0612	0626	0641	0646	0714	0721	0748	0751	0816	0851
Hatfield, The Galleria (A)	0515	0546	0616	0631	0646	0651	0720	0727	0754	0757	0822	0857
Hatfield, UH de Havilland Campus (Q)	0518	0549	0619	0634	0649	0654	0723	0730	0758	0800	0825	0900
Oaklands, Colney Heath Lane (Opp)	0523	0554	0624	0639	0655	0700	0730	0737	0805	0807	0832	0907
Fleetville, Morrisons (Adj)	0527	0558	0628	0644	0700	0705	0735	0742	0810	0812	0837	0912
St Albans City Railway Station (C)	0531	0602	0632	0648	0704	0709	0739	0746	0814	0816	0841	0916
St. Albans, St Peter's Street (2) arr	0536	0607	0637	0653	0711	0716	0746	0753	0821	0823	0848	0923
St. Albans, St Peter's Street (2) dep	0537	0610	0640	0656	0714	0719	0749	0756	0824	0826	0851	0926
St. Albans, London Road, Mile House Lane (Opp)	0544	0617	0647	0704	0724	0729	0759	0806	0834	0836	0901	0936
London Colney, High St, Kings Rd (Opp)	0548	0621	0651	0709	0730	0735	0805	0812	0840	0842	0907	0942
Colney Fields Retail Park (B)	0552	0626	0656	0714	0736	0741	0812	0818	0847	0848	0913	0948
Porters Park, Fielders Way (Adj)	0559	0634	0704	0723	0747	0752	0824	0829	0859	0859	0924	0959
Shenley, Andrew Close (Adj)	0600	0635	0705	0724	0748	0753	0825	0830	0900	0900	0925	1000
Radlett, Red Lion Hotel (A)	0607	0642	0712	0731	0757	0801	0834	0838	0908	0908	0933	1008
Battlers Green, Shops (SW)	0611	0646	0716	0735	0801	0805	0838	0842	0912	0912	0937	1012
Aldenham, St John's Church (Adj)	0615	0650	0720	0740	0807	0810	0843	0847	0917	0917	0942	1017
North Bushey, Park Avenue (Opp)	0619	0655	0725	0745	0813	0815	0850	0852	0922	0922	0947	1022
Bushey Railway Station East (A)	0624	0702	0732	0753	0823	0823	0900	0900	0930	0930	0955	1030
Watford High Street Railway Station (A)	0628	0707	0737	0758	0828	0828	0905	0905	0935	0935	1000	1035
Watford, High Street (F)	0630	0709	0739	0800	0830	0830	0907	0907	0937	0937	1002	1037
									Sch	NSch	Sch	NSch
Hatfield Railway Station (2)	0909	0939	1009	1039	1109	1139	1209	1239	1308	1309	1335	1339
Hatfield, Town Centre (U)	0914	0944	1014	1044	1114	1144	1214	1244	1313	1314	1340	1344
Hatfield, The Forum (2) Arr	0920	0950	1020	1050	1120	1150	1220	1250	1319	1320	1346	1350
Hatfield, The Forum (2) Dep	0921	0951	1021	1051	1121	1151	1221	1251	1320	1321	1347	1351
Hatfield, The Galleria (A)	0927	0957	1027	1057	1127	1157	1227	1257	1326	1327	1353	1357
Hatfield, UH de Havilland Campus (Q)	0930	1000	1030	1100	1130	1200	1230	1300	1329	1330	1356	1400
Oaklands, Colney Heath Lane (Opp)	0937	1007	1037	1107	1137	1207	1237	1307	1336	1337	1403	1407
Fleetville, Morrisons (Adj)	0942	1012	1042	1112	1142	1212	1242	1312	1341	1342	1408	1412
St Albans City Railway Station (C)	0946	1016	1046	1116	1146	1216	1246	1316	1345	1346	1412	1416
St. Albans, St Peter's Street (2) arr	0953	1023	1053	1123	1153	1223	1253	1323	1352	1353	1419	1423
St. Albans, St Peter's Street (2) dep	0956	1026	1056	1126	1156	1226	1256	1326	1355	1356	1422	1426
St. Albans, London Road, Mile House Lane (Opp)	1006	1036	1106	1136	1206	1236	1306	1336	1405	1406	1432	1436
London Colney, High St, Kings Rd (Opp)	1012	1042	1112	1142	1212	1242	1312	1342	1411	1412	1438	1442
Colney Fields Retail Park (B)	1018	1048	1118	1148	1218	1248	1318	1348	1417	1418	1444	1448
Porters Park, Fielders Way (Adj)	1029	1059	1129	1159	1229	1259	1329	1359	1428	1429	1455	1459
Shenley, Andrew Close (Adj)	1030	1100	1130	1200	1230	1300	1330	1400	1429	1430	1456	1500
Radlett, Red Lion Hotel (A)	1038	1108	1138	1208	1238	1308	1338	1408	1437	1438	1504	1508
Battlers Green, Shops (SW)	1042	1112	1142	1212	1242	1312	1342	1412	1441	1442	1508	1512
Aldenham, St John's Church (Adj)	1047	1117	1147	1217	1247	1317	1347	1417	1446	1447	1513	1517
North Bushey, Park Avenue (Opp)	1052	1122	1152	1222	1252	1322	1352	1422	1451	1452	1520	1522
Bushey Railway Station East (A)	1100	1130	1200	1230	1300	1330	1400	1430	1500	1500	1530	1530
Watford High Street Railway Station (A)	1105	1135	1205	1235	1305	1335	1405	1435	1505	1505	1535	1535
Watford, High Street (F)	1107	1137	1207	1237	1307	1337	1407	1437	1507	1507	1537	1537
Commencing 03/04/2018												
Sch	Operates on Hertfordshire Schooldays Only											
NSch	Operates on Hertfordshire School Holidays Only											



HATFIELD - WATFORD
via St Albans - London Colney - Radlett

602

Mon - Fri (Exc PH)

	Sch	NSch	Sch	NSch	Sch	NSch	Sch	NSch	Sch	NSch	Sch	NSch
Hatfield Railway Station (2)	1410	1413	1439	1443	1507	1512	1539	1542	1608	1645	1719	1804
Hatfield, Town Centre (U)	1415	1418	1444	1448	1512	1517	1544	1547	1613	1650	1724	1809
Hatfield, The Forum (2) Arr	1421	1424	1450	1454	1518	1523	1550	1553	1619	1656	1730	1815
Hatfield, The Forum (2) Dep	1422	1425	1451	1455	1519	1524	1551	1554	1621	1658	1732	1817
Hatfield, The Galleria (A)	1428	1431	1457	1501	1525	1530	1557	1600	1627	1704	1738	1822
Hatfield, UH de Havilland Campus (Q)	1431	1434	1500	1504	1528	1533	1601	1603	1630	1707	1741	1825
Oaklands, Colney Heath Lane (Opp)	1438	1441	1507	1511	1536	1540	1608	1610	1637	1714	1748	1831
Fleetville, Morrisons (Adj)	1443	1446	1512	1516	1542	1545	1613	1615	1642	1719	1753	1836
St Albans City Railway Station (C)	1447	1450	1516	1520	1548	1549	1617	1619	1646	1723	1757	1840
St. Albans, St Peter's Street (2) arr	1454	1457	1523	1527	1555	1556	1624	1626	1653	1730	1804	1846
St. Albans, St Peter's Street (2) dep	1457	1500	1526	1530	1558	1559	1627	1629	1656	1733	1807	1849
St. Albans, London Road, Mile House Lane (Opp)	1507	1510	1538	1540	1610	1610	1638	1640	1707	1744	1817	1858
London Colney, High St, Kings Rd (Opp)	1513	1516	1544	1546	1616	1616	1644	1646	1713	1750	1822	1903
Colney Fields Retail Park (B)	1521	1522	1552	1552	1622	1622	1650	1652	1719	1756	1827	1908
Porters Park, Fielders Way (Adj)	1532	1533	1603	1603	1633	1633	1703	1703	1730	1806	1836	1916
Shenley, Andrew Close (Adj)	1533	1534	1604	1604	1634	1634	1704	1704	1731	1807	1837	1917
Radlett, Red Lion Hotel (A)	1541	1542	1612	1612	1642	1642	1712	1712	1739	1815	1844	1924
Battlers Green, Shops (SW)	1546	1547	1617	1617	1647	1647	1717	1717	1743	1819	1848	1928
Aldenham, St John's Church (Adj)	1551	1552	1622	1622	1652	1652	1722	1722	1748	1824	1853	1933
North Bushey, Park Avenue (Opp)	1557	1557	1627	1627	1657	1657	1727	1727	1753	1829	1858	1938
Bushey Railway Station East (A)	1605	1605	1635	1635	1705	1705	1735	1735	1800	1836	1904	1944
Watford High Street Railway Station (A)	1610	1610	1640	1640	1710	1710	1740	1740	1805	1841	1908	1948
Watford, High Street (F)	1612	1612	1642	1642	1712	1712	1742	1742	1807	1843	1910	1950

Hatfield Business Park, Yodel Depot	1907	2107	
Hatfield Bus. Pk, Computacenter (Opp)	1909	2109	
Hatfield Bus. Park, Gypsy Moth Ave.(SW)	1911	2111	
Hatfield Business Park, Trident Place (Opp)	1912	2112	
Hatfield Railway Station (2)	1850	1920	2120
Hatfield, Town Centre (U)	1854	1924	2124
Hatfield, The Forum (2) Arr	1859	1929	2129
Hatfield, The Forum (2) Dep	1900	1930	2130
Sth Hatfield, Bishops Rise, Garden Avenue (Opp)	1933	2133	
UH Student Estate (Stop 7)	1935	2135	
Bishops Rise, St Peter's Church (Opp)	1936	2136	
Hatfield, The Galleria (A)	1904	1938	2138
Hatfield, UH de Havilland Campus (Q)	1907	1941	2141
Oaklands, Colney Heath Lane (Opp)	1912	1946	2146
Fleetville, Morrisons (Adj)	1916	1950	2150
St Albans City Railway Station (C)	1920	1954	2154
St. Albans, St Peter's Street (2) arr	1925	1959	2159
St. Albans, St Peter's Street (2) dep	1926	2000	2200
St. Albans, London Road, Mile House Lane (Opp)	1933	2007	2207
London Colney, High St, Kings Rd (Opp)	1938	2012	2212
Colney Fields Retail Park (B)	1942	2016	2216
Porters Park, Fielders Way (Adj)	2023	2223	
Shenley, Andrew Close (Adj)	2024	2224	
Radlett, Red Lion Hotel (A)	2031	2231	
Battlers Green, Shops (SW)	2035	2235	
Aldenham, St John's Church (Adj)	2039	2239	
North Bushey, Park Avenue (Opp)	2043	2243	
Bushey Railway Station East (A)	2048	2248	
Watford High Street Railway Station (A)	2052	2252	
Watford, High Street (F)	2054	2254	

Commencing 03/04/2018

Sch	Operates on Hertfordshire Schooldays Only
NSch	Operates on Hertfordshire School Holidays Only



WATFORD - HATFIELD
via Radlett - London Colney - St Albans

602

Mon - Fri (Exc PH)

	Sch	NSch	Sch	NSch	Sch	NSch	NSch	Sch	NSch	Sch
Watford, High Street (F)	0640	0654	0716	0733	0753	0759	0822	0814	0852	0848
Watford, Beechen Grove (N)	0643	0657	0719	0736	0756	0802	0825	0817	0855	0851
Watford High Street Railway Station (B)	0646	0700	0722	0739	0759	0805	0828	0820	0858	0854
Bushey Arches (G)	0650	0702	0725	0742	0802	0808	0831	0824	0901	0858
North Bushey, Park Avenue (Adj)	0656	0708	0732	0749	0809	0815	0839	0833	0909	0907
Aldenham, St John's Church (Opp)	0700	0712	0736	0753	0813	0819	0843	0838	0913	0912
Battlers Green, Shops (NE)	0704	0716	0740	0757	0817	0823	0848	0843	0918	0917
Radlett, Recreation Ground (B)	0612	0642	0712	0723	0748	0802	0825	0853	0849	0923
Shenley, Andrew Close (Opp)	0618	0648	0718	0729	0754	0808	0831	0834	0859	0929
Porters Park, Fielders Way (Opp)	0619	0649	0719	0730	0755	0809	0832	0835	0900	0930
Colney Fields Retail Park (A)	0627	0657	0728	0739	0805	0819	0842	0845	0910	0940
London Colney, High St, Kings Rd (Adj)	0632	0702	0733	0744	0810	0824	0847	0850	0915	0945
St. Albans, London Road, Mile House Lane (Adj)	0637	0707	0739	0750	0816	0830	0853	0856	0921	0951
St. Albans, St Peter's Street (1) arr	0645	0715	0749	0758	0837	0840	0906	0906	0931	1001
St. Albans, St Peter's Street (1) dep	0648	0718	0756	0800	0840	0843	0909	0909	0934	1004
St Albans City Railway Station (A)	0653	0723	0806	0809	0850	0850	0916	0916	0943	1013
Fleetville, Morrisons (Opp)	0657	0727	0811	0812	0855	0855	0921	0921	0948	1018
Oaklands, Colney Heath Lane (Adj)	0701	0732	0816	0817	0900	0900	0926	0926	0953	1023
Hatfield, UH de Havilland Campus (N)	0706	0738	0824	0824	0906	0906	0932	0932	0959	1029
Hatfield, The Galleria (D)	0709	0741	0827	0827	0909	0909	0935	0935	1002	1032
Hatfield, The Forum (6) Arr	0713	0745	0832	0832	0914	0914	0940	0940	1007	1037
Hatfield, The Forum (6) Dep	0714	0748	0833	0833	0917	0917	0943	0943	1010	1040
Hatfield, Town Centre (V)	0718	0754	0838	0838	0923	0923	0949	0949	1016	1046
Hatfield Railway Station (2)	0722	0758	0841	0841	0927	0927	0953	0953	1020	1050
								Sch	NSch	
Watford, High Street (F)	0922	0952	1022	1052	1122	1152	1222	1252	1322	1352
Watford, Beechen Grove (N)	0925	0955	1025	1055	1125	1155	1225	1255	1325	1355
Watford High Street Railway Station (B)	0928	0958	1028	1058	1128	1158	1228	1258	1328	1358
Bushey Arches (G)	0931	1001	1031	1101	1131	1201	1231	1301	1331	1401
North Bushey, Park Avenue (Adj)	0939	1009	1039	1109	1139	1209	1239	1309	1339	1409
Aldenham, St John's Church (Opp)	0943	1013	1043	1113	1143	1213	1243	1313	1343	1413
Battlers Green, Shops (NE)	0948	1018	1048	1118	1148	1218	1248	1318	1348	1418
Radlett, Recreation Ground (B)	0953	1023	1053	1123	1153	1223	1253	1323	1353	1423
Shenley, Andrew Close (Opp)	0959	1029	1059	1129	1159	1229	1259	1329	1359	1429
Porters Park, Fielders Way (Opp)	1000	1030	1100	1130	1200	1230	1300	1330	1400	1430
Colney Fields Retail Park (A)	1010	1040	1110	1140	1210	1240	1310	1340	1410	1440
London Colney, High St, Kings Rd (Adj)	1015	1045	1115	1145	1215	1245	1315	1345	1415	1445
St. Albans, London Road, Mile House Lane (Adj)	1021	1051	1121	1151	1221	1251	1321	1351	1421	1451
St. Albans, St Peter's Street (1) arr	1031	1101	1131	1201	1231	1301	1331	1401	1431	1501
St. Albans, St Peter's Street (1) dep	1034	1104	1134	1204	1234	1304	1334	1404	1434	1504
St Albans City Railway Station (A)	1043	1113	1143	1213	1243	1313	1343	1413	1443	1513
Fleetville, Morrisons (Opp)	1048	1118	1148	1218	1248	1318	1348	1418	1448	1518
Oaklands, Colney Heath Lane (Adj)	1053	1123	1153	1223	1253	1323	1353	1423	1453	1523
Hatfield, UH de Havilland Campus (N)	1059	1129	1159	1229	1259	1329	1359	1429	1459	1529
Hatfield, The Galleria (D)	1102	1132	1202	1232	1302	1332	1402	1432	1502	1532
Hatfield, The Forum (6) Arr	1107	1137	1207	1237	1307	1337	1407	1437	1507	1537
Hatfield, The Forum (6) Dep	1110	1140	1210	1240	1310	1340	1410	1440	1510	1540
Hatfield, Town Centre (V)	1116	1146	1216	1246	1316	1346	1416	1446	1516	1546
Hatfield Railway Station (2)	1120	1150	1220	1250	1320	1350	1420	1450	1520	1550
Sch	Operates on Hertfordshire Schooldays Only									
NSch	Operates on Hertfordshire School Holidays Only									

Commencing 03/04/2018



WATFORD - HATFIELD
via Radlett - London Colney - St Albans

602

Mon - Fri (Exc PH)

	Sch	NSch	NSch	Sch	Sch	NSch						
Watford, High Street (F)	1452	1457	1524	1522	1550	1551	1627	1657	1727	1757	1830	1900
Watford, Beechen Grove (N)	1455	1500	1527	1525	1553	1554	1630	1700	1730	1800	1833	1902
⊕ Watford High Street Railway Station (B)	1458	1503	1530	1528	1556	1557	1633	1703	1733	1803	1836	1904
⚡ Bushey Arches (G)	1501	1506	1533	1531	1559	1600	1636	1706	1736	1806	1839	1907
North Bushey, Park Avenue (Adj)	1510	1514	1541	1540	1608	1608	1644	1714	1744	1814	1845	1912
Aldenham, St John's Church (Opp)	1514	1518	1545	1544	1612	1612	1648	1718	1748	1818	1849	1916
Battlers Green, Shops (NE)	1519	1523	1550	1549	1617	1617	1653	1723	1753	1823	1854	1920
⚡ Radlett, Recreation Ground (B)	1525	1528	1555	1555	1622	1622	1658	1728	1758	1827	1858	1924
Shenley, Andrew Close (Opp)	1531	1534	1601	1601	1629	1629	1705	1735	1804	1833	1904	1930
Porters Park, Fielders Way (Opp)	1532	1535	1602	1602	1630	1630	1706	1736	1805	1834	1905	1931
Colney Fields Retail Park (A)	1543	1545	1612	1612	1640	1640	1716	1746	1815	1843	1913	1938
London Colney, High St, Kings Rd (Adj)	1548	1550	1617	1617	1645	1645	1721	1751	1820	1848	1918	1943
St. Albans, London Road, Mile House Lane (Adj)	1554	1556	1623	1623	1651	1651	1727	1757	1826	1853	1923	1948
St. Albans, St Peter's Street (1) arr	1606	1606	1633	1633	1701	1701	1737	1807	1834	1901	1930	1955
St. Albans, St Peter's Street (1) dep	1609	1609	1636	1636	1705	1705	1740	1810	1837	1904	1932	1957
⚡ St Albans City Railway Station (A)	1618	1618	1645	1645	1715	1715	1749	1819	1845	1911	1938	2003
Fleetville, Morrisons (Opp)	1623	1623	1650	1650	1721	1721	1754	1824	1850	1916	1942	2007
Oaklands, Colney Heath Lane (Adj)	1628	1628	1655	1655	1726	1726	1759	1829	1855	1921	1946	2011
Hatfield, UH de Havilland Campus (N)	1634	1634	1701	1701	1737	1737	1805	1834	1900	1925	1950	2015
Hatfield, The Galleria (D)	1637	1637	1704	1704	1740	1740	1808	1837	1903	1928	1953	2018
Hatfield, The Forum (6) Arr	1643	1643	1710	1710	1745	1745	1813	1842	1907	1932	1957	2022
Hatfield, The Forum (6) Dep	1646	1646	1713	1713	1748	1748	1816	1845	1910	1935	2000	2025
Hatfield, Town Centre (V)	1652	1652	1719	1719	1754	1754	1822	1850	1915	1939	2004	2029
⚡ Hatfield Railway Station (2)	1656	1656	1723	1723	1758	1758	1826	1854	1919	1943	2008	2033

	NBH	NBH	NBH
Watford, High Street (F)	2000	2100	2300
Watford, Beechen Grove (N)	2002	2102	2302
⊕ Watford High Street Railway Station (B)	2004	2104	2304
⚡ Bushey Arches (G)	2007	2107	2307
North Bushey, Park Avenue (Adj)	2012	2112	2312
Aldenham, St John's Church (Opp)	2016	2116	2316
Battlers Green, Shops (NE)	2020	2120	2320
⚡ Radlett, Recreation Ground (B)	2024	2124	2324
Shenley, Andrew Close (Opp)	2030	2130	2330
Porters Park, Fielders Way (Opp)	2031	2131	2331
Colney Fields Retail Park (A)	2038	2138	2338
London Colney, High St, Kings Rd (Adj)	2043	2143	2343
St. Albans, London Road, Mile House Lane (Adj)	2048	2148	2348
St. Albans, St Peter's Street (1) arr	2055	2155	2355
St. Albans, St Peter's Street (1) dep	2057	2157	2357
⚡ St Albans City Railway Station (A)	2103	2203	0003
Fleetville, Morrisons (Opp)	2107	2207	0007
Oaklands, Colney Heath Lane (Adj)	2111	2211	0011
Hatfield, UH de Havilland Campus (N)	2115	2215	0015
Hatfield, The Galleria (D)	2118	2218	0018
Bishops Rise, St Peter's Church (Adj)	2120	2220	0020
UH Student Estate (Stop 8)	2121	2221	0021
Sth Hatfield, Bishops Rise, Garden Avenue (Adj)	2123	2223	0023
Hatfield, The Forum (6) Arr	2126	2226	0026
Hatfield, The Forum (6) Dep	2129	2229	0029
Hatfield, Town Centre (V)	2133	2233	0033
⚡ Hatfield Railway Station (4)	2137	2237	0037
Hatfield Business Park, Trident Place (Adj)	2145	2245	0045
Hatfield Bus. Park, Bus Garage (Adj)	2146	2246	0046

Commencing 03/04/2018

Sch	Operates on Hertfordshire Schooldays Only
NSch	Operates on Hertfordshire School Holidays Only



HATFIELD - WATFORD
via St Albans - London Colney - Radlett

602

Saturday

➤ Hatfield Railway Station (2)	0611	0632	0659	0723	0747	0814	0842	0909	0939	1009	1039	1109
Hatfield, Town Centre (U)	0615	0636	0703	0727	0751	0818	0846	0914	0944	1014	1044	1114
Hatfield, The Forum (2) Arr	0619	0640	0707	0731	0756	0824	0852	0920	0950	1020	1050	1120
Hatfield, The Forum (2) Dep	0620	0641	0708	0732	0757	0825	0853	0921	0951	1021	1051	1121
Hatfield, The Galleria (A)	0624	0645	0712	0736	0801	0829	0857	0927	0957	1027	1057	1127
Hatfield, UH de Havilland Campus (Q)	0627	0648	0715	0739	0804	0832	0900	0930	1000	1030	1100	1130
Oaklands, Colney Heath Lane (Opp)	0632	0653	0720	0744	0810	0838	0907	0937	1007	1037	1107	1137
Fleetville, Morrisons (Adj)	0636	0657	0725	0749	0815	0843	0912	0942	1012	1042	1112	1142
➤ St Albans City Railway Station (C)	0640	0701	0729	0753	0819	0847	0916	0946	1016	1046	1116	1146
St. Albans, St Peter's Street (2) arr	0645	0706	0734	0758	0825	0853	0923	0953	1023	1053	1123	1153
St. Albans, St Peter's Street (2) dep	0648	0709	0737	0801	0828	0856	0926	0956	1026	1056	1126	1156
St. Albans, London Road, Mile House Lane (Opp)	0655	0716	0745	0809	0838	0906	0936	1006	1036	1106	1136	1206
London Colney, High St, Kings Rd (Opp)	0700	0721	0750	0814	0843	0912	0942	1012	1042	1112	1142	1212
Colney Fields Retail Park (B)	0705	0726	0755	0819	0848	0918	0948	1018	1048	1118	1148	1218
Porters Park, Fielders Way (Adj)	0713	0734	0804	0829	0859	0929	0959	1029	1059	1129	1159	1229
Shenley, Andrew Close (Adj)	0714	0735	0805	0830	0900	0930	1000	1030	1100	1130	1200	1230
➤ Radlett, Red Lion Hotel (A)	0721	0742	0812	0838	0908	0938	1008	1038	1108	1138	1208	1238
Battlers Green, Shops (SW)	0725	0746	0816	0842	0912	0942	1012	1042	1112	1142	1212	1242
Aldenham, St John's Church (Adj)	0729	0750	0820	0847	0917	0947	1017	1047	1117	1147	1217	1247
North Bushey, Park Avenue (Opp)	0733	0755	0825	0852	0922	0952	1022	1052	1122	1152	1222	1252
➤ Bushey Railway Station East (A)	0739	0801	0831	0900	0930	1000	1030	1100	1130	1200	1230	1300
⊕ Watford High Street Railway Station (A)	0743	0805	0835	0905	0935	1005	1035	1105	1135	1205	1235	1305
Watford, High Street (F)	0745	0807	0837	0907	0937	1007	1037	1107	1137	1207	1237	1307
➤ Hatfield Railway Station (2)	1139	1209	1239	1309	1339	1409	1439	1521	1552	1623	1659	1734
Hatfield, Town Centre (U)	1144	1214	1244	1314	1344	1414	1444	1526	1557	1628	1704	1738
Hatfield, The Forum (2) Arr	1150	1220	1250	1320	1350	1420	1450	1532	1603	1634	1710	1744
Hatfield, The Forum (2) Dep	1151	1221	1251	1321	1351	1421	1451	1533	1604	1635	1711	1745
Hatfield, The Galleria (A)	1157	1227	1257	1327	1357	1427	1457	1539	1610	1641	1717	1750
Hatfield, UH de Havilland Campus (Q)	1200	1230	1300	1330	1400	1430	1500	1542	1613	1644	1720	1753
Oaklands, Colney Heath Lane (Opp)	1207	1237	1307	1337	1407	1437	1507	1549	1620	1651	1725	1758
Fleetville, Morrisons (Adj)	1212	1242	1312	1342	1412	1442	1512	1554	1625	1656	1730	1803
➤ St Albans City Railway Station (C)	1216	1246	1316	1346	1416	1446	1516	1558	1629	1700	1734	1807
St. Albans, St Peter's Street (2) arr	1223	1253	1323	1353	1423	1453	1523	1605	1636	1707	1740	1813
St. Albans, St Peter's Street (2) dep	1226	1256	1326	1356	1426	1456	1526	1608	1639	1710	1743	1814
St. Albans, London Road, Mile House Lane (Opp)	1236	1306	1336	1406	1436	1506	1536	1618	1649	1719	1752	1822
London Colney, High St, Kings Rd (Opp)	1242	1312	1342	1412	1442	1512	1542	1624	1655	1724	1757	1827
Colney Fields Retail Park (B)	1248	1318	1348	1418	1448	1518	1548	1630	1701	1729	1802	1832
Porters Park, Fielders Way (Adj)	1259	1329	1359	1429	1459	1529	1559	1641	1711	1739	1810	1840
Shenley, Andrew Close (Adj)	1300	1330	1400	1430	1500	1530	1600	1642	1712	1740	1811	1841
➤ Radlett, Red Lion Hotel (A)	1308	1338	1408	1438	1508	1538	1608	1650	1720	1748	1818	1848
Battlers Green, Shops (SW)	1312	1342	1412	1442	1512	1542	1612	1654	1724	1752	1822	1852
Aldenham, St John's Church (Adj)	1317	1347	1417	1447	1517	1547	1617	1658	1728	1756	1826	1856
North Bushey, Park Avenue (Opp)	1322	1352	1422	1452	1522	1552	1622	1703	1733	1800	1830	1900
➤ Bushey Railway Station East (A)	1330	1400	1430	1500	1530	1600	1630	1709	1739	1805	1835	1905
⊕ Watford High Street Railway Station (A)	1335	1405	1435	1505	1535	1605	1635	1713	1743	1809	1839	1909
Watford, High Street (F)	1337	1407	1437	1507	1537	1607	1637	1715	1745	1811	1841	1911

Commencing



HATFIELD - WATFORD
via St Albans - London Colney - Radlett

602

Saturday

Hatfield Bus. Park, Gypsy Moth Ave.(SW)			1911	2111
Hatfield Business Park, Trident Place (Opp)			1912	2112
 Hatfield Railway Station (2)	1820	1850	1920	2120
Hatfield, Town Centre (U)	1824	1854	1924	2124
Hatfield, The Forum (2) Arr	1829	1859	1929	2129
Hatfield, The Forum (2) Dep	1830	1900	1930	2130
Sth Hatfield, Bishops Rise, Garden Avenue (Opp)			1933	2133
UH Student Estate (Stop 7)			1935	2135
Bishops Rise, St Peter's Church (Opp)			1936	2136
Hatfield, The Galleria (A)	1835	1904	1938	2138
Hatfield, UH de Havilland Campus (Q)	1838	1907	1941	2141
Oaklands, Colney Heath Lane (Opp)	1843	1912	1946	2146
Fleetville, Morrisons (Adj)	1848	1916	1950	2150
 St Albans City Railway Station (C)	1852	1920	1954	2154
St. Albans, St Peter's Street (2) arr	1858	1925	1959	2159
St. Albans, St Peter's Street (2) dep	1859	1926	2000	2200
St. Albans, London Road, Mile House Lane (Opp)	1907	1933	2007	2207
London Colney, High St, Kings Rd (Opp)	1912	1938	2012	2212
Colney Fields Retail Park (B)	1917	1942	2016	2216
Porters Park, Fielders Way (Adj)	1925		2023	2223
Shenley, Andrew Close (Adj)	1926		2024	2224
 Radlett, Red Lion Hotel (A)	1933		2031	2231
Battlers Green, Shops (SW)	1937		2035	2235
Aldenham, St John's Church (Adj)	1941		2039	2239
North Bushey, Park Avenue (Opp)	1945		2043	2243
 Bushey Railway Station East (A)	1950		2048	2248
 Watford High Street Railway Station (A)	1954		2052	2252
Watford, High Street (F)	1956		2054	2254

Commencing 07/04/2018

Saturday

Watford, High Street (F)	0729	0759	0822	0852	0922	0952	1022	1052	1122	1152
Watford, Beechen Grove (N)	0731	0801	0824	0855	0925	0955	1025	1055	1125	1155
⊕ Watford High Street Railway Station (B)	0734	0804	0827	0858	0928	0958	1028	1058	1128	1158
⚡ Bushey Arches (G)	0737	0807	0830	0901	0931	1001	1031	1101	1131	1201
North Bushey, Park Avenue (Adj)	0743	0813	0836	0909	0939	1009	1039	1109	1139	1209
Aldenham, St John's Church (Opp)	0747	0817	0840	0913	0943	1013	1043	1113	1143	1213
Battlers Green, Shops (NE)	0751	0821	0844	0918	0948	1018	1048	1118	1148	1218
⚡ Radlett, Recreation Ground (B)	0732	0755	0825	0848	0923	0953	1023	1053	1123	1223
Shenley, Andrew Close (Opp)	0738	0801	0831	0854	0929	0959	1029	1059	1129	1229
Porters Park, Fielders Way (Opp)	0739	0802	0832	0855	0930	1000	1030	1100	1130	1230
Colney Fields Retail Park (A)	0651	0747	0812	0842	0905	0940	1010	1040	1110	1240
London Colney, High St, Kings Rd (Adj)	0656	0752	0817	0847	0910	0945	1015	1045	1115	1245
St. Albans, London Road, Mile House Lane (Adj)	0701	0757	0822	0852	0916	0951	1021	1051	1121	1251
St. Albans, St Peter's Street (1) arr	0708	0806	0831	0901	0926	1001	1031	1101	1131	1301
St. Albans, St Peter's Street (1) dep	0711	0809	0834	0904	0929	1004	1034	1104	1134	1304
⚡ St Albans City Railway Station (A)	0716	0816	0841	0913	0938	1013	1043	1113	1143	1313
Fleetville, Morrisons (Opp)	0720	0820	0845	0917	0943	1018	1048	1118	1148	1248
Oaklands, Colney Heath Lane (Adj)	0724	0824	0849	0922	0948	1023	1053	1123	1153	1253
Hatfield, UH de Havilland Campus (N)	0729	0829	0854	0928	0954	1029	1059	1129	1159	1259
Hatfield, The Galleria (D)	0732	0832	0857	0931	0957	1032	1102	1132	1202	1332
Hatfield, The Forum (6) Arr	0736	0836	0901	0935	1001	1037	1107	1137	1207	1337
Hatfield, The Forum (6) Dep	0737	0837	0902	0936	1003	1040	1110	1140	1210	1340
Hatfield, Town Centre (V)	0741	0842	0907	0942	1009	1046	1116	1146	1216	1346
⚡ Hatfield Railway Station (2)	0745	0846	0911	0946	1013	1050	1120	1150	1220	1350
Watford, High Street (F)	1222	1252	1322	1352	1422	1452	1522	1552	1629	1759
Watford, Beechen Grove (N)	1225	1255	1325	1355	1425	1455	1525	1555	1632	1732
⊕ Watford High Street Railway Station (B)	1228	1258	1328	1358	1428	1458	1528	1558	1635	1735
⚡ Bushey Arches (G)	1231	1301	1331	1401	1431	1501	1531	1601	1638	1738
North Bushey, Park Avenue (Adj)	1239	1309	1339	1409	1439	1509	1539	1609	1646	1745
Aldenham, St John's Church (Opp)	1243	1313	1343	1413	1443	1513	1543	1613	1650	1749
Battlers Green, Shops (NE)	1248	1318	1348	1418	1448	1518	1548	1618	1655	1754
⚡ Radlett, Recreation Ground (B)	1253	1323	1353	1423	1453	1523	1553	1623	1700	1828
Shenley, Andrew Close (Opp)	1259	1329	1359	1429	1459	1529	1559	1629	1706	1834
Porters Park, Fielders Way (Opp)	1300	1330	1400	1430	1500	1530	1600	1630	1707	1835
Colney Fields Retail Park (A)	1310	1340	1410	1440	1510	1540	1610	1640	1717	1844
London Colney, High St, Kings Rd (Adj)	1315	1345	1415	1445	1515	1545	1615	1645	1722	1849
St. Albans, London Road, Mile House Lane (Adj)	1321	1351	1421	1451	1521	1551	1621	1651	1727	1854
St. Albans, St Peter's Street (1) arr	1331	1401	1431	1501	1531	1601	1631	1701	1735	1832
St. Albans, St Peter's Street (1) dep	1334	1404	1434	1504	1534	1604	1634	1704	1738	1835
⚡ St Albans City Railway Station (A)	1343	1413	1443	1513	1543	1613	1643	1713	1746	1841
Fleetville, Morrisons (Opp)	1348	1418	1448	1518	1548	1618	1648	1718	1751	1845
Oaklands, Colney Heath Lane (Adj)	1353	1423	1453	1523	1553	1623	1653	1723	1756	1850
Hatfield, UH de Havilland Campus (N)	1359	1429	1459	1529	1559	1629	1659	1728	1801	1828
Hatfield, The Galleria (D)	1402	1432	1502	1532	1602	1632	1702	1731	1804	1831
Hatfield, The Forum (6) Arr	1407	1437	1507	1537	1607	1637	1707	1736	1808	1835
Hatfield, The Forum (6) Dep	1410	1440	1510	1540	1610	1640	1710	1739	1811	1838
Hatfield, Town Centre (V)	1416	1446	1516	1546	1616	1646	1715	1744	1816	1843
⚡ Hatfield Railway Station (2)	1420	1450	1520	1550	1620	1650	1719	1748	1820	1847



WATFORD - HATFIELD
via Radlett - London Colney - St Albans

602

Saturday

Watford, High Street (F)	1825	1855	2000	2100	2300
Watford, Beechen Grove (N)	1828	1857	2002	2102	2302
Watford High Street Railway Station (B)	1831	1859	2004	2104	2304
Bushey Arches (G)	1834	1902	2007	2107	2307
North Bushey, Park Avenue (Adj)	1841	1907	2012	2112	2312
Aldenham, St John's Church (Opp)	1845	1911	2016	2116	2316
Battlers Green, Shops (NE)	1850	1915	2020	2120	2320
Radlett, Recreation Ground (B)	1854	1919	2024	2124	2324
Shenley, Andrew Close (Opp)	1900	1925	2030	2130	2330
Porters Park, Fielders Way (Opp)	1901	1926	2031	2131	2331
Colney Fields Retail Park (A)	1909	1933	2038	2138	2338
London Colney, High St, Kings Rd (Adj)	1914	1938	2043	2143	2343
St. Albans, London Road, Mile House Lane (Adj)	1919	1943	2048	2148	2348
St. Albans, St Peter's Street (1) arr	1926	1950	2055	2155	2355
St. Albans, St Peter's Street (1) dep	1928	1952	2057	2157	2357
St Albans City Railway Station (A)	1934	1958	2103	2203	0003
Fleetville, Morrisons (Opp)	1938	2002	2107	2207	0007
Oaklands, Colney Heath Lane (Adj)	1942	2006	2111	2211	0011
Hatfield, UH de Havilland Campus (N)	1946	2010	2115	2215	0015
Hatfield, The Galleria (D)	1949	2013	2118	2218	0018
Bishops Rise, St Peter's Church (Adj)			2120	2220	0020
UH Student Estate (Stop 8)			2121	2221	0021
Sth Hatfield, Bishops Rise, Garden Avenue (Adj)			2123	2223	0023
Hatfield, The Forum (6) Arr	1953	2017	2126	2226	0026
Hatfield, The Forum (6) Dep	1956	2020	2129	2229	0029
Hatfield, Town Centre (V)	2000	2024	2133	2233	0033
Hatfield Railway Station (2)	2004	2028			
Hatfield Railway Station (4)			2137	2237	0037
Hatfield Business Park, Trident Place (Adj)			2145	2245	0045
Hatfield Bus. Park, Bus Garage (Adj)			2146	2246	0046

Commencing 07/04/2018





HATFIELD - WATFORD

via St Albans - London Colney - Radlett

602






Sundays & Public Holidays Only






Hatfield Bus. Park, Gypsy Moth Ave.(SW)	0652	0836	0936	1036	1136	1236	1336	1436	1536	1636	1900
Hatfield Business Park, Trident Place (Opp)	0653	0837	0937	1037	1137	1237	1337	1437	1537	1637	1901
 Hatfield Railway Station (2)	0701	0845	0945	1045	1145	1245	1345	1445	1545	1645	1909
Hatfield, Town Centre (U)	0705	0849	0949	1049	1149	1249	1349	1449	1549	1649	1913
Hatfield, The Forum (2) Arr	0709	0854	0954	1054	1154	1254	1354	1454	1554	1654	1918
Hatfield, The Forum (2) Dep	0710	0855	0955	1055	1155	1255	1355	1455	1555	1655	1919
Sth Hatfield, Bishops Rise, Garden Avenue (Opp)	0713	0858	0958	1058	1158	1258	1358	1458	1558	1658	1922
UH Student Estate (Stop 7)	0715	0901	1001	1101	1201	1301	1401	1501	1601	1700	1924
Bishops Rise, St Peter's Church (Opp)	0716	0902	1002	1102	1202	1302	1402	1502	1602	1701	1925
Hatfield, The Galleria (A)	0719	0905	1005	1105	1205	1305	1405	1505	1605	1704	1928
Hatfield, UH de Havilland Campus (Q)	0722	0908	1008	1108	1208	1308	1408	1508	1608	1707	1931
Oaklands, Colney Heath Lane (Opp)	0727	0914	1014	1114	1214	1314	1414	1514	1614	1712	1936
Fleetville, Morrisons (Adj)	0731	0918	1018	1118	1218	1318	1418	1518	1618	1716	1940
 St Albans City Railway Station (C)	0735	0923	1023	1123	1223	1323	1423	1523	1623	1721	1944
St. Albans, St Peter's Street (2) Arr	0740	0929	1029	1129	1229	1329	1429	1529	1629	1726	1949
St. Albans, St Peter's Street (2) Dep	0742	0933	1033	1133	1233	1333	1433	1533	1633	1728	1950
St. Albans, London Road, Mile House Lane (Opp)	0749	0942	1042	1142	1242	1342	1442	1542	1642	1736	1957
London Colney, High St, Kings Rd (Opp)	0754	0948	1048	1148	1248	1348	1448	1548	1648	1741	2002
Colney Fields Retail Park (B)	0759	0954	1054	1154	1254	1354	1454	1554	1654	1746	2006
Porters Park, Fielders Way (Adj)	0806	1002	1102	1202	1302	1402	1502	1602	1701	1753	2013
Shenley, Andrew Close (Adj)	0807	1003	1103	1203	1303	1403	1503	1603	1702	1754	2014
 Radlett, Red Lion Hotel (A)	0815	1011	1111	1211	1311	1411	1511	1611	1710	1802	2022
Battlers Green, Shops (SW)	0819	1015	1115	1215	1315	1415	1515	1615	1714	1806	2026
Aldenham, St John's Church (Adj)	0824	1020	1120	1220	1320	1420	1520	1620	1719	1811	2030
North Bushey, Park Avenue (Opp)	0828	1024	1124	1224	1324	1424	1524	1624	1723	1815	2034
 Bushey Railway Station East (A)	0833	1030	1130	1230	1330	1430	1530	1630	1728	1820	2039
Watford High Street Railway Station (A)	0837	1034	1134	1234	1334	1434	1534	1634	1732	1824	2043
Watford, High Street (F)	0839	1036	1136	1236	1336	1436	1536	1636	1734	1826	2045

Commencing 01/04/2018

WATFORD - HATFIELD
via Radlett - London Colney - St Albans

Sundays & Public Holidays Only

Watford, High Street (F)	0847	0947	1047	1147	1247	1347	1447	1548	1655	1755	1858	
Watford, Beechen Grove (N)	0850	0950	1050	1150	1250	1350	1450	1551	1657	1757	1900	
 Watford High Street Railway Station (B)	0852	0952	1052	1152	1252	1352	1452	1553	1659	1759	1902	
 Bushey Arches (G)	0855	0955	1055	1155	1255	1355	1455	1556	1702	1802	1905	
North Bushey, Park Avenue (Adj)	0900	1001	1101	1201	1301	1401	1501	1602	1707	1807	1910	
Aldenham, St John's Church (Opp)	0904	1005	1105	1205	1305	1405	1505	1606	1711	1811	1914	
Battlers Green, Shops (NE)	0908	1010	1110	1210	1310	1410	1510	1611	1716	1816	1918	
 Radlett, Recreation Ground (B)	0912	1015	1115	1215	1315	1415	1515	1616	1721	1821	1922	
Shenley, Andrew Close (Opp)	0919	1022	1122	1222	1322	1422	1522	1623	1728	1828	1929	
Porters Park, Fielders Way (Opp)	0920	1023	1123	1223	1323	1423	1523	1624	1729	1829	1930	
Colney Fields Retail Park (A)	0839	0927	1032	1132	1232	1332	1432	1532	1633	1736	1836	1937
London Colney, High St, Kings Rd (Adj)	0844	0932	1037	1137	1237	1337	1437	1537	1638	1741	1841	1942
St. Albans, London Road, Mile House Lane (Adj)	0849	0937	1042	1142	1242	1342	1442	1542	1643	1746	1846	1947
St. Albans, St Peter's Street (1) Arr	0857	0947	1052	1152	1252	1352	1452	1552	1653	1754	1854	1955
St. Albans, St Peter's Street (1) Dep	0859	0949	1054	1154	1254	1354	1454	1554	1655	1756	1856	1957
 St Albans City Railway Station (A)	0904	0956	1101	1201	1301	1401	1501	1601	1701	1801	1901	2002
Fleetville, Morrisons (Opp)	0908	1000	1105	1205	1305	1405	1505	1605	1705	1805	1905	2006
Oaklands, Colney Heath Lane (Adj)	0913	1005	1110	1210	1310	1410	1510	1610	1710	1810	1910	2011
Hatfield, UH de Havilland Campus (N)	0918	1010	1115	1215	1315	1415	1515	1615	1715	1815	1915	2015
Hatfield, The Galleria (D)	0921	1013	1118	1218	1318	1418	1518	1618	1718	1818	1918	2018
Bishops Rise, St Peter's Church (Adj)	0924	1016	1121	1221	1321	1421	1521	1621	1721	1820	1920	2020
UH Student Estate (Stop 8)	0925	1017	1122	1222	1322	1422	1522	1622	1722	1821	1921	2021
Sth Hatfield, Bishops Rise, Garden Avenue (Adj)	0927	1019	1125	1225	1325	1425	1525	1625	1724	1823	1923	2023
Hatfield, The Forum (6) Arr	0930	1022	1128	1228	1328	1428	1528	1628	1727	1826	1926	2026
Hatfield, The Forum (6) Dep	0931	1023	1129	1229	1329	1429	1529	1629	1728	1826	1926	2026
Hatfield, Town Centre (V)	0936	1028	1134	1234	1334	1434	1534	1634	1733	1831	1931	2030
 Hatfield Railway Station (4)	0940	1032	1138	1238	1338	1438	1538	1638	1737	1835	1935	2034
Hatfield Business Park, Trident Place (Adj)	0947	1039	1145	1245	1345	1445	1545	1645	1744	1842	1942	2041
Hatfield Bus. Park, Bus Garage (Adj)	0949	1041	1147	1247	1347	1447	1547	1647	1746	1844	1944	2043

Watford, High Street (F)	2100
Watford, Beechen Grove (N)	2102
 Watford High Street Railway Station (B)	2104
 Bushey Arches (G)	2107
North Bushey, Park Avenue (Adj)	2112
Aldenham, St John's Church (Opp)	2116
Battlers Green, Shops (NE)	2120
 Radlett, Recreation Ground (B)	2124
Shenley, Andrew Close (Opp)	2131
Porters Park, Fielders Way (Opp)	2132
Colney Fields Retail Park (A)	2139
London Colney, High St, Kings Rd (Adj)	2144
St. Albans, London Road, Mile House Lane (Adj)	2149
St. Albans, St Peter's Street (1) Arr	2156
St. Albans, St Peter's Street (1) Dep	2158
 St Albans City Railway Station (A)	2203
Fleetville, Morrisons (Opp)	2207
Oaklands, Colney Heath Lane (Adj)	2211
Hatfield, UH de Havilland Campus (N)	2215
Hatfield, The Galleria (D)	2218
Bishops Rise, St Peter's Church (Adj)	2220
UH Student Estate (Stop 8)	2221
Sth Hatfield, Bishops Rise, Garden Avenue (Adj)	2223
Hatfield, The Forum (6) Arr	2226
Hatfield, The Forum (6) Dep	2226
Hatfield, Town Centre (V)	2230
 Hatfield Railway Station (4)	2234
Hatfield Business Park, Trident Place (Adj)	2241
Hatfield Bus. Park, Bus Garage (Adj)	2243